

GUJARAT INDUSTRIES POWER COMPANY LIMITED

(SURAT LIGNITE POWER PLANT)

At. Nani Naroli, Ta. Mangrol, Dist. Surat - 394 110

Phone : EPABX (02629) 261063 to 261072 Fax : (02629) 261073/74 E-mail : genslpp@gipcl.com

BY RPAD

SLPP/Mangrol- Valia Mine/ENV. Return/260

13th Jan- 2018

To,
Additional Principal Chief Conservator of Forests (C),
Ministry of Environment, Forest and Climate Change,
Regional Office (WZ),
E-5, Kendriya Paryavaran Bhawan,
E-5 Arera Colony, Link Road-3,
Ravishankar Nagar,
Bhopal – 462016, (MP)

Sub :-	Report of monitoring the implementation of environmental safeguards in data sheet, Part – I in respect of Mangrol-Valia Lignite Mines, of M/s Gujarat Industries Power Company Ltd, for the period from July To Dec. - 2017.
Ref :-	1. Environmental Clearance accorded vide letter no J-11015/38/99-IA. II (M) dated 21st July 2003.

Dear Sir,

Please find enclosed the report, in data sheet Part – I, monitoring of the implementation of environmental safeguards in respect of Mangrol-Valia Lignite Mines, M/s Gujarat Industries Power Company Ltd, for the period from **July To Dec. - 2017.**

This is for your kind information.

Thanking you,

Yours faithfully,
For, Gujarat Industries Power Co. Ltd.

Prakash Chand
16/01/18

Prakash Chand
Dy. General Manager (Mines)
Mangrol-Valia Lignite mine
Surat Lignite Power Plant
P.O. - Nani Naroli, Taluka- Mangrol.
Dist. - Surat, 394110


Encl :-	1. Data Sheet Part – I along with Piezometer Reading.
	2. Six Monthly Environmental Monitoring & Analysis Report for the period of July To Dec. - 2017.
cc :-	Regional Officer, Surat R.O.Gujarat Pollution Control Board, 338, Belgium square, Opp. Linear Bus Stand, Surat.
	Regional Officer, Ankleshwar R.O. Gujarat Pollution Control Board, Plot No-1501, GIDC Estate, Above ARAIL Ltd, Ankleshwar,


Registered Office & Vadodara Plant :
P.O.Petrochemical, Dist. Vadodara 391 346 Gujarat - INDIA



Phone : EPABX (0265) 2232768/2213/0159
Fax : 2231207 E-mail : genbaroda@gipcl.com

Website : www.gipcl.com
CIN No.: L99999GJ1985PLC007868





GUJARAT INDUSTRIES POWER COMPANY LIMITED

(SURAT LIGNITE POWER PLANT)

At. Nani Naroli, Ta. Mangrol, Dist. Surat - 394 110

Phone : EPABX (02629) 261063 to 261072 Fax : (02629) 261073/74 E-mail : genslpp@gipcl.com

BY RPAD

SLPP/Mangrol- Valia Mine/ENV. Return/ 260

13th Jan- 2018

To,
Regional Officer, Surat RO
Gujarat Pollution Control Board,
338, Belgium square,
Opp. Linear Bus Stand, Surat.

Sub :-	Report of monitoring the implementation of environmental safeguards in data sheet, Part – I in respect of Mangrol-Valia Lignite Mines, of M/s Gujarat Industries Power Company Ltd, for the period from July To Dec. - 2017.
Ref :-	1. Environmental Clearance accorded vide letter no J-11015/38/99-IA. II (M) dated 21st July 2003.


Dear Sir,

Please find enclosed the report, in data sheet Part – I, and monitoring of the implementation of environmental safeguards in respect of Mangrol-Valia Lignite Mines, M/s Gujarat Industries Power Company Ltd, for the period from **July to Dec. - 2017.**

This is for your kind information.

Thanking you,

Yours faithfully,
For, Gujarat Industries Power Co. Ltd.


Prakash Chand
Dy. General Manager (Mines)
Mangrol-Valia Lignite mine
Surat Lignite Power Plant
P.O. - Nani Naroli, Taluka- Mangrol.
Dist. - Surat, 394110


Encl :-	1. Data Sheet Part – I. along with Piezometer Reading.
	2. Six Monthly Environmental Monitoring & Analysis Report for the period of July To Dec. - 2017.


Registered Office & Vadodara Plant :
P.O.Petrochemical, Dist. Vadodara 391 346 Gujarat - INDIA



Phone : EPABX (0265) 2232768/2213/0159
Fax : 2231207 E-mail : genbaroda@gipcl.com

Website : www.gipcl.com
CIN No.: L99999GJ1985PLC007868





GUJARAT INDUSTRIES POWER COMPANY LIMITED

(SURAT LIGNITE POWER PLANT)

At. Nani Naroli, Ta. Mangrol, Dist. Surat - 394 110

Phone : EPABX (02629) 261063 to 261072 Fax : (02629) 261073/74 E-mail : genslpp@gipcl.com

BY RPAD

SLPP/Mangrol- Valia Mine/ENV. Return/ 260

13th Jan- 2018

To,
Regional Officer,
Ankleshwar R.O. Gujarat Pollution Control Board,
Plot No-1501, GIDC Estate, Above ARAIL Ltd
Ankleshwar.

Sub :-	Report of monitoring the implementation of environmental safeguards in data sheet, Part – I in respect of Mangrol-Valia Lignite Mines, of M/s Gujarat Industries Power Company Ltd, for the period from <u>Jan. To June - 2017.</u>
Ref :-	1. Environmental Clearance accorded vide letter no J-11015/38/99-IA. II (M) dated 21st July 2003.

Dear Sir,

Please find enclosed the report, in data sheet Part – I, and monitoring of the implementation of environmental safeguards in respect of Mangrol-Valia Lignite Mines, M/s Gujarat Industries Power Company Ltd, for the period from July to Dec. - 2017.

This is for your kind information.

Thanking you,

Yours faithfully,
For, Gujarat Industries Power Co. Ltd.

[Signature]
16/01/18

Prakash Chand
Dy. General Manager (Mines)
Mangrol-Valia Lignite mine
Surat Lignite Power Plant
P.O. - Nani Naroli, Taluka- Mangrol.
Dist. - Surat, 394110

Encl :-	1. Data Sheet Part – I. along with Piezometer Reading.
	2. Six Monthly Environmental Monitoring & Analysis Report for the period of <u>July To Dec. - 2017.</u>

Registered Office & Vadodara Plant :
P.O.Petrochemical, Dist. Vadodara 391 346 Gujarat - INDIA



Phone : EPABX (0265) 2232768/2213/0159
Fax : 2231207 E-mail : genbaroda@gipcl.com

Website : www.gipcl.com
CIN No.: L99999GJ1985PLC007868



MONITORING THE IMPLEMENTATION OF ENVIRONMENTAL SAFEGUARDS
MINISTRY OF ENVIRONMENT, FOREST AND CLIMATE CHANGE, (MOEF)
REGIONAL OFFICE (W), BHOPAL
MONITORING REPORT
PART – I
DATA SHEET

No.			
1	Project type: River/valley/Mining/Industry/ thermal/ nuclear/other /specify	:	Mining
2	Name of the project	:	Mangrol - Valia Lignite Mine
3	Clearance letter (s) OM no. and date	:	Environmental Clearance accorded vide Letter no. J-11015/38/99-IA. II (M) dated 21st July 2003
4	a) District	:	Surat
	b) State	:	Gujarat
	c) Latitude/Longitude	:	Latitude- 21 ^o 25' to 21 ^o 31' Longitude: 73 ^o 06' to 73 ^o 09'
5	Address for correspondence		
	a)Address of concerned Project Chief with pin code and Telephone/Telex/Fax No.	:	Sri N.K.Purohit General manager (Mines) Mangrol Lignite Opencast Mine Surat Lignite Power Plant Village: Nani Naroli, Tal: Mangrol, Dist.: Surat – 394 110 Phone: 02629-261087 Fax: 02629-261112
	b) Address of concerned Engineer with pin code and telephone/Telex/Fax No.	:	Shri Prakash Chand Dy. General Manager (Mines) Valia Lignite Opencast Mine Surat Lignite Power Plant Village: Nani Naroli, Taluka: Mangrol, Dist.: Surat – 394 110. Phone –(M) 9978937702 Fax: 02629-261112
6	Salient Features		
	a) of the project	:	This mining project is linked to Surat Lignite Power Plant under the same management to supply lignite as fuel for captive 4 X 125 MW Power Plant.
	b) of Environmental Management Plan (EMP)	:	I. Greenbelt development on 27.9 Ha of peripheral mining lease area of Mangrol Pit comprising 47,591 no of trees has been developed till date. ii. Greenbelt development on 110.07 Ha of peripheral mining lease boundary around Valia Pit comprising 1, 75,309 no of trees has been developed till date. III. Plantation & seed spraying on Waste dump: Plantation & seed spraying activity on benches & sloping surface of the waste dump was carried out since the beginning of the mining activities. This was planned for dump stability & also to curb the run-off of loose soil from the external Overburden Dumps. IV. .A brief endeavor of the work done is given in Annexure – I.

(Signature)
18/10/11

(Signature)

	c) of Environmental Impact Assessment (EIA)	:	Environmental monitoring for SPM, Nox, SOx, CO emission are being carried out as per the condition of Environmental Clearance vide letter no. J-11015/38/99-IA. II (M) dated 21st July 2003. The detail environmental monitoring report is enclosed herewith
7	Breakup of the project area a) Submergence area: Forest & Non forest b) Others	:	There is no forest land in and around of this project.
8	Break up of project affected population with enumeration of those losing houses/dwelling units only, agriculture land only, both dwelling unit and agricultural land. a) Scheduled Cast b) Scheduled Tribe c) Others Please indicate whether these figures are based on any systematic survey carried out or only provisional figures. If any survey is carried out give details and year of survey.	:	The most of the mining lease land was previously used for agricultural purpose. There were no dwelling units/ houses previously existing in such area.
9	Financial Details a) Project cost as originally planned and subsequent revised estimates and the year of price reference. b) Allocation made of environmental Management Plan with item wise & year wise break up. c) Benefit cost ratio/internal rate of return and the year of assessment. d) Whether includes the cost environment management as shown in the above. e) Actual Expenditure incurred so far on the project. f) Actual expenditure incurred on EMP & EIA so far (<u>up to 2017 (July-Dec.)</u>).	:	Project cost is 325 Crores based on price reference of the year 2009. The details are provided in Annexure – II with this data sheet. Rate of return for the Mangrol- Valia Mining Project is @ 8.12 % for the year 2016-17. Environmental Management cost included. 325.00 Crores V. 1101.06 Lacs for Green belt development & maintenance, Dump plantation & maintenance, preparation & cleaning of silting ponds, catch drains, garland drains, Environmental Monitoring instruments, dust suppression measures, remote sensing imaginaries, Groundwater quality monitoring. A brief endeavor of the work done is given in Annexure – II.
10	Forest Land requirement a) The status of approval for diversion of forestland for non-forestry use. b) The Status of clear felling c) The status of compensatory aforesatation, if any d) Comments on viability and sustainability of compensatory aforesatation program in the light of actual field experience so far.	:	NA NA NA

(Signature)

11	The experience of clear felling in non forest area (Such as submergence area of reservoir, approach road) if any with quantitative information.	:	Area where active mining work is in progress contains no such vegetation and there are no such cases of clear felling.
12	Status of construction a) Date of commencement (actual or planned) b) Date of completion (Actual/Planned)	:	22.05.2010 (Actual) for Mangrol Pit and 25.10.2012 for Valia Pit of Mangrol- Valia Lignite Mine. Project is planned for 30 years.
13	Reason for delay if the project is yet to start	:	NA
14	Dates of site visits a) The dates on which the project was monitored by Regional Office on previous occasion if any, b) Dates of site visit for this monitoring	:	----- -----
15	The monitoring report may contain the details of all the letters issued so far (vide the letters as mentioned)	:	• Environmental Clearance accorded vide Letter no. J-11015/38/99-IA. II (M) dated 21st July 2003.

(Signature)

(Signature)
14/02/12

Prakash Chand
Dy. General Manager (Mines)



ANNEXURE - I

PLANTATION ACTIVITY FROM 2014 TO 2017 (July to Dec.)

Sr.No	Year	Code	Location	Area (Ha)	No. of trees
(A) Peripheral green belt development					
1	From year	GBD-MA	Both side of alternative Shah Road & Lignite Transport Road & Out plant stockyard	11.0	16410
2	2014	GBD-MB	Both side of Lignite Transport Road	9.5	15344
3	to	GBD-MC	Lease Boundary of Mangrol Pit	5.0	12437
4	2017	GBD-MD	Lease Boundary of Mangrol Pit	2.4	3400
5	(July to Dec.)	GBD-VA	Lease Boundary around Valia Pit	110.07	175309
TOTAL(A)				137.97	222900
(B) Dump Plantation					
1	2011	---	External dump (Mangrol Pit)	5.0	8000
(C) Seed Spraying					
1	2014	---	Along periphery of Mangrol Mine	08.0	100 Kg
			Along OB dump benches of Valia Mine	05.0	05 Kg
2	2015	---	Along periphery of Mangrol Mine		
			Along sloping surface of OB dump benches of Valia Mine	11.0	150 Kg
3	2016		On benches of OB dump yard No. 1 & 2 of Valia Mine	11.0	180 Kg

(Signature)

(Signature)
 16/07/18
 Prakash Chand
 Dy. General Manager (Mines)



ANNEXURE - II

Sub: Expenditure made for the Environmental Management Plan & Environmental Impact Assessment (EMP & EIA)

With item wise & year wise break-up. (All figures are in Lac Rs.)

Year → Item ↓	2015	2016	2017 (Jan. - June)	2017 (July - Dec.)
Development of Peripheral Green Belt.	17.95	6.05	-----	-----
Maintenance & protection of Greenbelt	31.7	20.34	-----	-----
Dump plantation & maintenance	3.7	0.96	-----	-----
Preparation , cleaning of settling pond, catch drains, Garland drains etc	32.65	6.90	26.4	-----
Monitoring of Environmental parameter	3.46	4.22	1.54	1.27
Dust suppression measures in mines	137.7	81.0	48.6	18.9
Remote sensing Imageries of the region.	1.90	-	-----	-----
Ground Water quality monitoring	1.98	0.67	-----	-----
Total....	231.04	120.14	76.54	20.17
Cumulative Total (From 2015 to 2017 (July to Dec.))	884.21	1004.35	1080.89	1101.06

(Signature)

Prakash Chand

Prakash Chand
Dy. General Manager (Mines)

