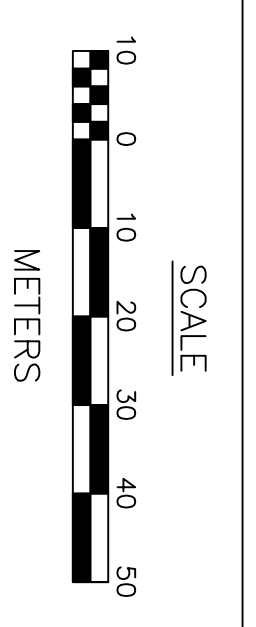
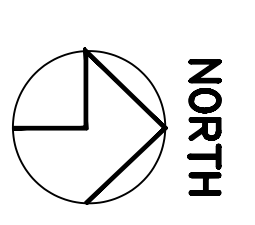


(OFFSET 50.0 M.)
 100000.00 S.M.
 44.630 Acres



NOTE:
 1) THE GRID IS CONSIDERED AS BASE POINTS M3 & M4 AS UTM (UNIVERSAL TRANSVERSE MERCATOR)
 2) THE AREA BOUND BY BOUNDARY CORNERS (AS PER 50 M. OFFSET) B1, B2, B3... B24, B1 FOR.....180688841 sq.m. (44.630 Acres)
 3) ALL DIMENSIONS ARE IN METERS.

- LEGEND:**
- GRID
 - STATION POINT
 - CO-ORDINATES
 - BOUNDARY CORNERS
 - UJOL ELECTRIC POLE

LIST OF BOUNDARY CORNERS

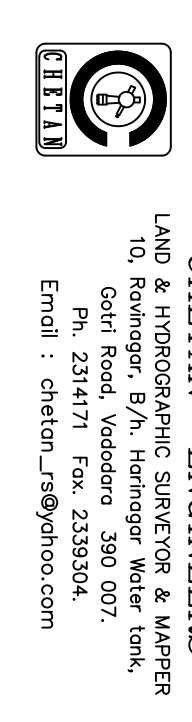
| BOUNDARY CORNER | CO-ORDINATES N | CO-ORDINATES E | DISTANCE IN METERS |
|-----------------|----------------|----------------|--------------------|
| B1 | 2642840.219 | 723216.858 | 289.74 |
| B2 | 2643059.912 | 723216.858 | 8.17 |
| B3 | 2643108.123 | 723216.858 | 314.32 |
| B4 | 2643292.520 | 723216.858 | 27.39 |
| B5 | 2643325.516 | 723331.683 | 15.99 |
| B6 | 2643322.022 | 723346.198 | 20.98 |
| B7 | 2643251.586 | 723564.848 | 23.76 |
| B8 | 2643203.520 | 723565.216 | 30.94 |
| B9 | 2643281.552 | 723610.577 | 5.81 |
| B10 | 2643284.980 | 723615.014 | 49.97 |
| B11 | 2643282.989 | 723659.875 | 77.24 |
| B12 | 2643272.431 | 723718.384 | 4.69 |
| B13 | 2643208.478 | 723720.804 | 45.02 |
| B14 | 2643168.897 | 723737.599 | 33.33 |
| B15 | 2643142.179 | 723748.240 | 9.26 |
| B16 | 2643104.987 | 723759.980 | 19.99 |
| B17 | 2643102.128 | 723762.687 | 11.97 |
| B18 | 2643082.160 | 723763.560 | 78.11 |
| B19 | 2643070.198 | 723763.891 | 24.61 |
| B20 | 2642997.996 | 723763.586 | 26.08 |
| B21 | 2642951.14 | 723742.420 | 29.36 |
| B22 | 2642932.583 | 723588.868 | 129.44 |
| B23 | 2642843.508 | 723595.981 | 379.14 |
| B24 | 2642840.219 | 723216.858 | |

DEMARICATION SURVEY

CLIENT: **GUARANT STATE FERTILIZERS & CHEMICALS LTD**
 FERTILIZERMAGAR, VADODARA

WORK: **DEMARICATION SURVEY**
 AT CHARANKA, TALUKA SANTALPUR, PATAN

SCALE: 1" = 1000'
 1" CAL. = 10 M.
 DATE: JULY-2017



CHEETAH ENGINEERS
 SURVEY & RESEARCH
 10, Gaur Road, Vadodra - 392 007
 Email: info@cheetah-engineers.com